

- THIS IS USED TO MONUMENT CITY OF WHEAT RIDGE RIGHT-OF-WAY AT ALL STREET CENTERLINE INTERSECTIONS; AT THE CENTER OF RADIUS FOR CUL-DE-SACS; AT ALL ROADWAY PC'S, PT'S, AND PRC'S; AT THE END OF DEAD END STREETS. THIS MONUMENT SHALL BE USED FOR ALL COLLECTOR AND ARTERIAL STREETS, AND FOR ALL NEW DEVELOPMENTS.

- THIS MONUMENT SHALL BE USED TO MONUMENT ALIQUOT OR SECTION CORNERS. THE INSTALLATION OF SECTION AND ALIQUOT CORNER MONUMENTS AND RECORD FILING SHALL BE DONE IN ACCORDANCE WITH THE COLORADO REVISED STATUTES, TITLE 38, ARTICLES 50 AND 51.



CITY OF WHEAT RIDGE

DEPT. OF PUBLIC WORKS
ENGINEERING DIVISION

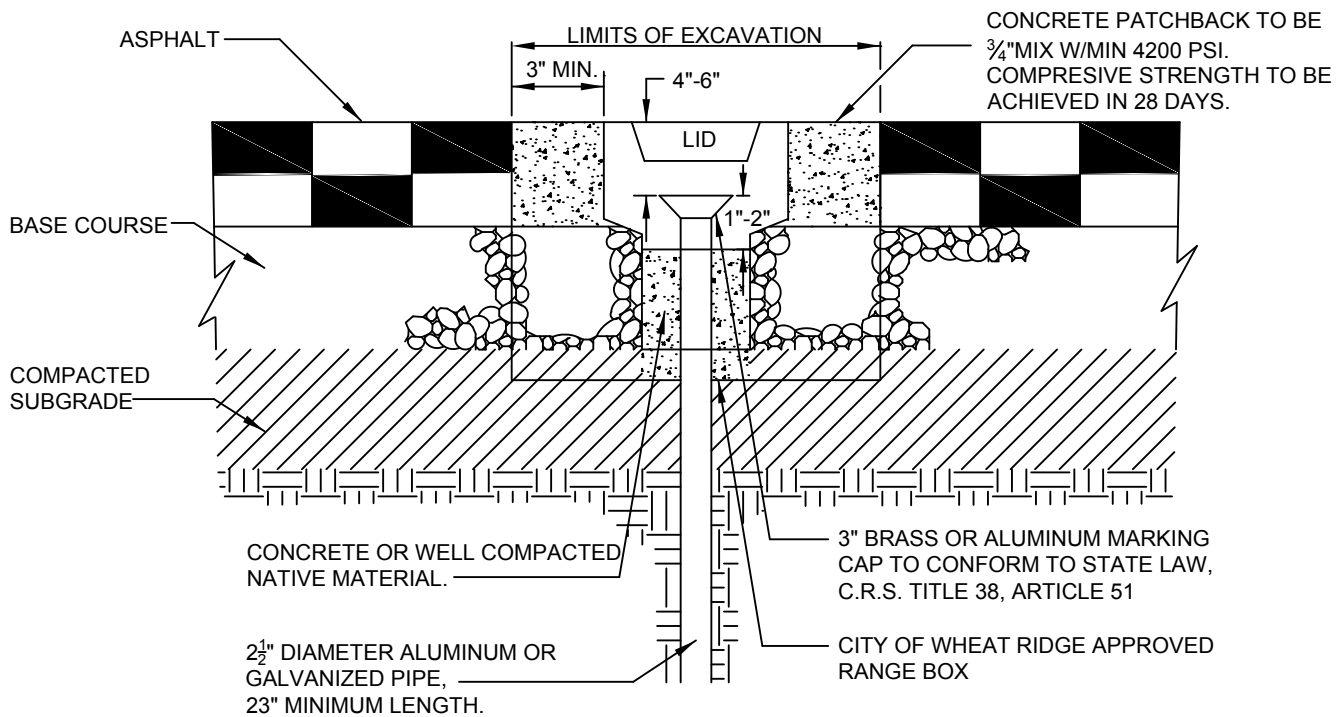
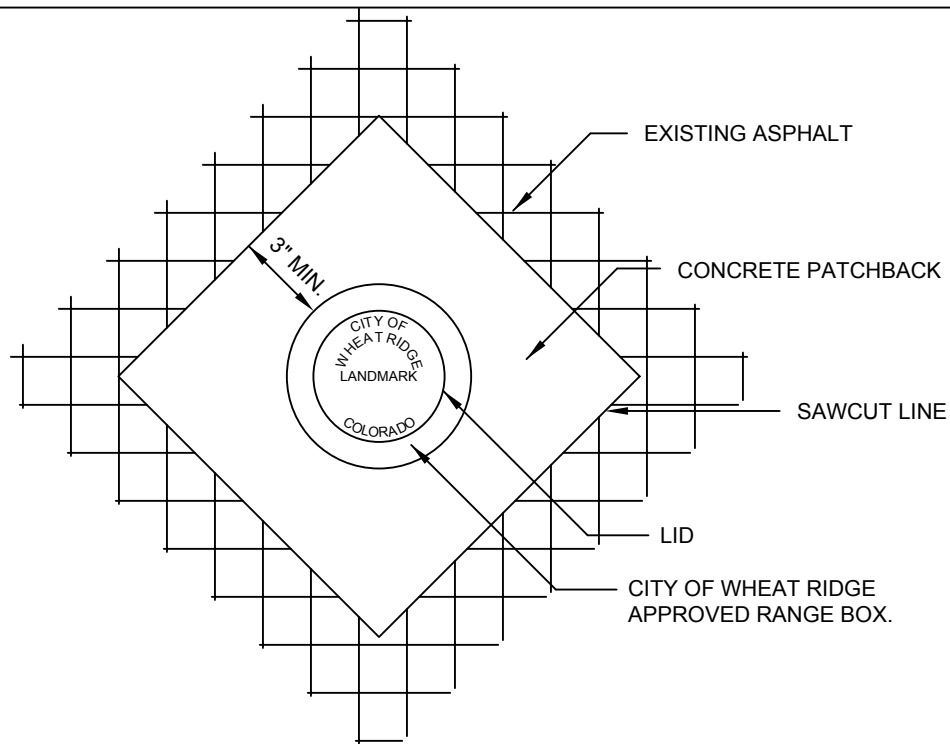
APPROVED BY: SNN 06/07

S-H01 SURV.MON.T1

TYPE 1 SURVEY MONUMENT IN
PAVEMENT (ASPHALT PATCHBACK)

DETAIL
CODE

S



- THIS IS USED TO MONUMENT CITY OF WHEAT RIDGE RIGHT-OF-WAY AT ALL STREET CENTERLINE INTERSECTIONS; AT THE CENTER OF RADIUS FOR CUL-DE-SACS; AT ALL ROADWAY PC'S, PT'S, AND PRC'S; AT THE END OF DEAD END STREETS. THIS MONUMENT SHALL BE USED FOR ALL COLLECTOR AND ARTERIAL STREETS, AND FOR ALL NEW DEVELOPMENTS.

- THIS MONUMENT SHALL BE USED TO MONUMENT ALIQUOT OR SECTION CORNERS. THE INSTALLATION OF SECTION AND ALIQUOT CORNER MONUMENTS AND RECORD FILING SHALL BE DONE IN ACCORDANCE WITH THE COLORADO REVISED STATUTES, TITLE 38, ARTICLES 50 AND 51.



CITY OF WHEAT RIDGE

DEPT. OF PUBLIC WORKS
ENGINEERING DIVISION

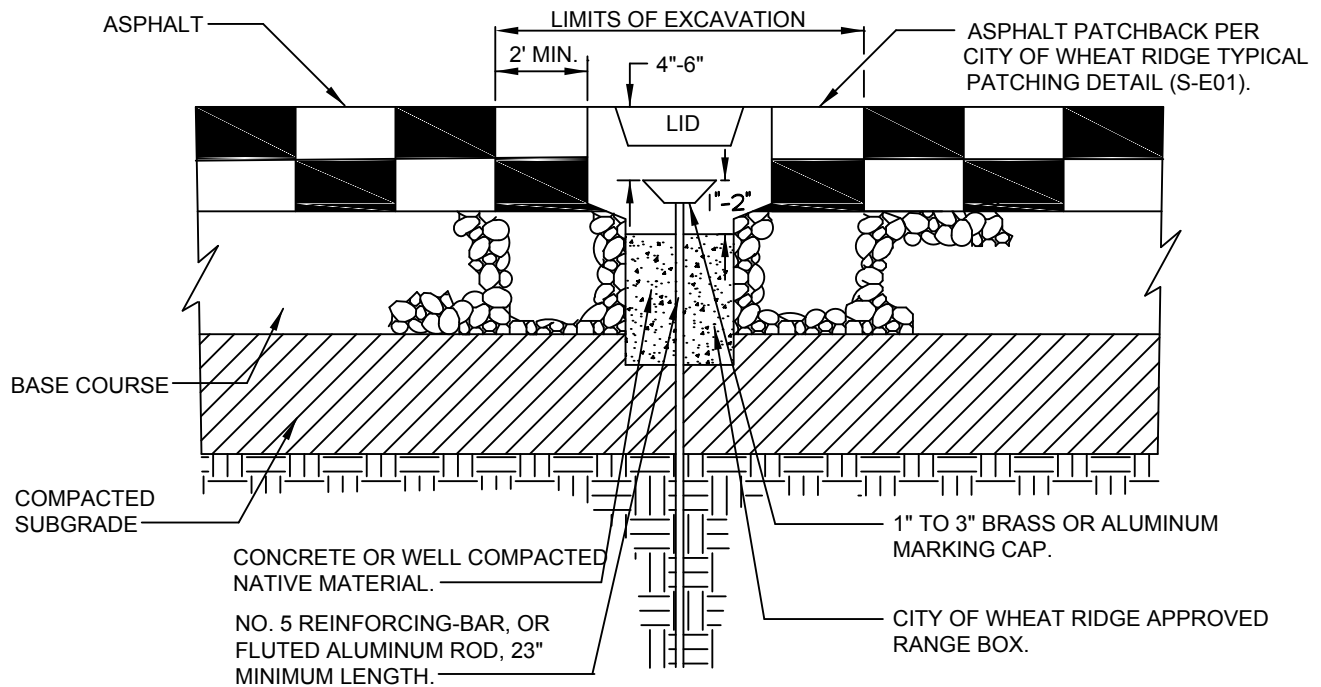
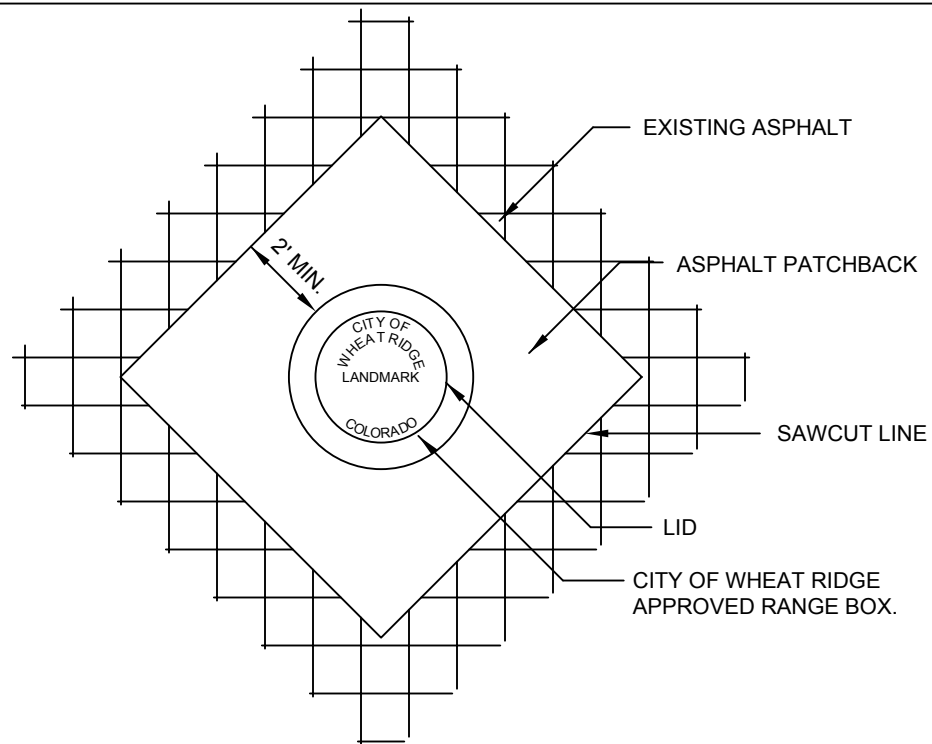
APPROVED BY: SNN 06/07

S-H01 SURV.MON.T1

TYPE 1 SURVEY MONUMENT IN
PAVEMENT (CONCRETE PATCHBACK)

DETAIL
CODE

S



- THIS IS USED TO MONUMENT CITY OF WHEAT RIDGE RIGHT-OF-WAY, AND AT ALL STREET CENTERLINE INTERSECTIONS; AT THE CENTER OF RADIUS FOR CUL-DE-SACS; AT THE END OF DEAD END STREETS.
- THIS MONUMENT IS USED FOR EXISTING LOCAL STREETS ONLY.



CITY OF WHEAT RIDGE

DEPT. OF PUBLIC WORKS
ENGINEERING DIVISION

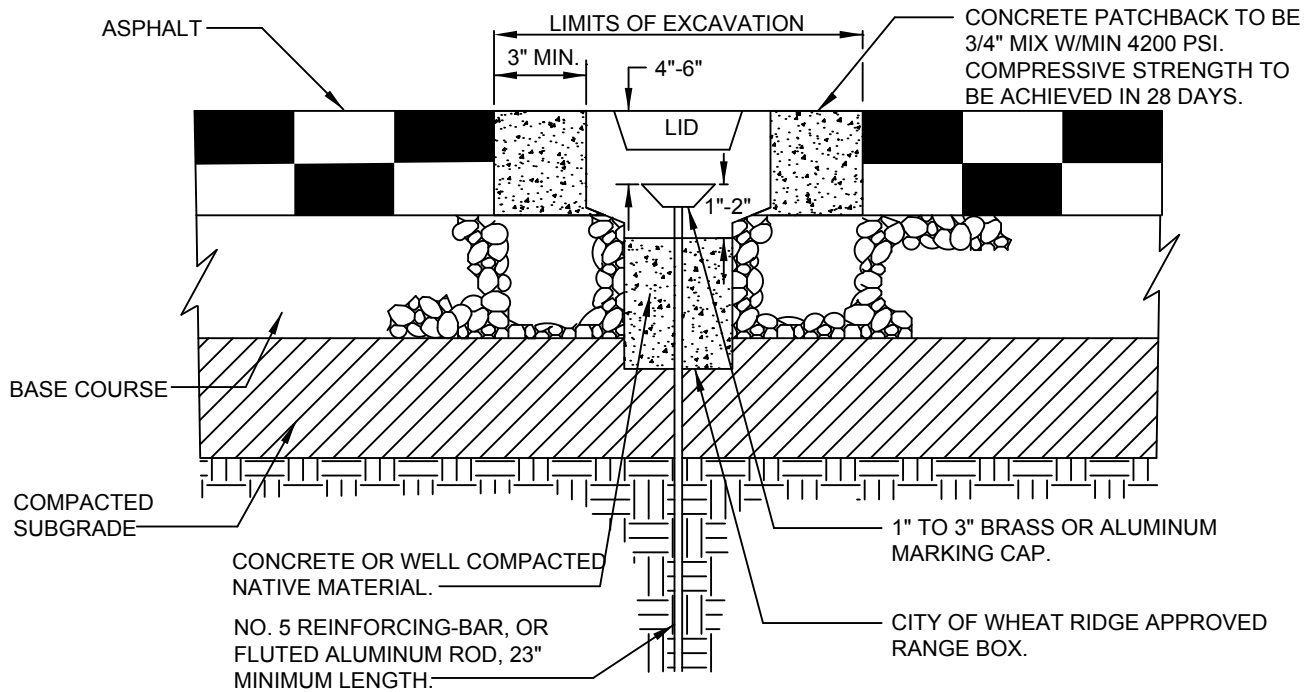
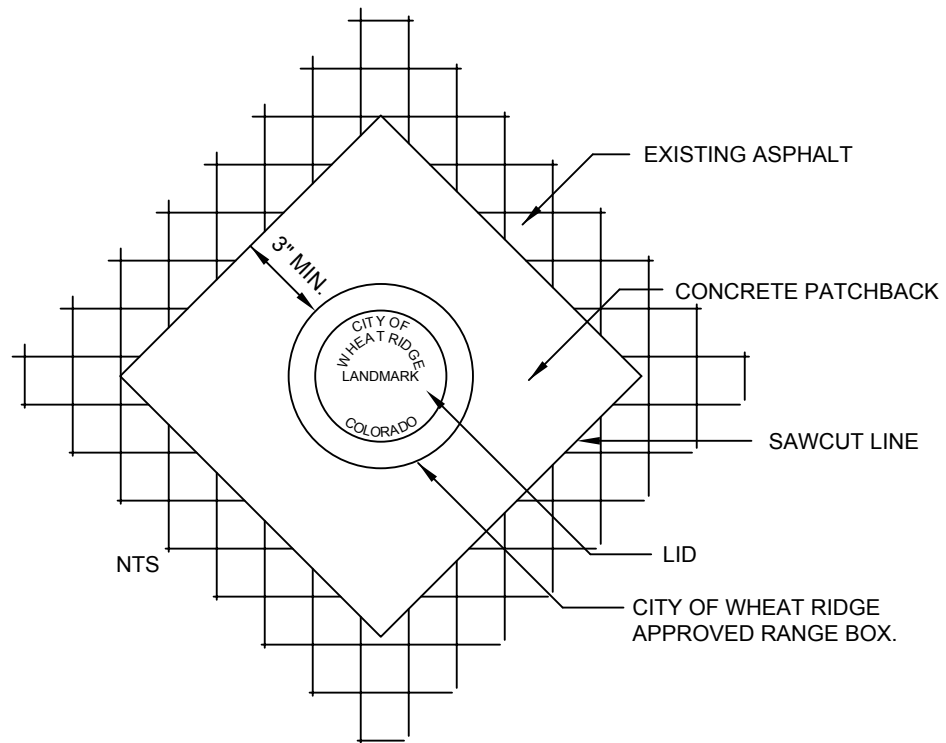
APPROVED BY: SNN 06/07

S-H02.1 SURV.MON.T11

TYPE 2 SURVEY MONUMENT IN
PAVEMENT (ASPHALT PATCHBACK)

DETAIL
CODE

S



- THIS IS USED TO MONUMENT CITY OF WHEAT RIDGE RIGHT-OF-WAY, AND AT ALL STREET CENTERLINE INTERSECTIONS; AT THE CENTER OF RADIUS FOR CUL-DE-SACS; AT THE END OF DEAD END STREETS.
- THIS MONUMENT IS USED FOR EXISTING LOCAL STREETS ONLY.



CITY OF WHEAT RIDGE

DEPT. OF PUBLIC WORKS
ENGINEERING DIVISION

APPROVED BY: SNN 06/07

S-H02.1 SURV.MON.T11

TYPE 2 SURVEY MONUMENT IN
PAVEMENT (CONCRETE PATCHBACK)

DETAIL
CODE

S



Survey Monuments

General Notes

1. All Survey Monuments are to be set using ties to section corners and/or quarter corners found within the City of Wheat Ridge Datum.
2. Coordinates for all section corners and quarter corners used (or set) will be consistent with the City of Wheat Ridge Datum and are available from the Department of Public Works, Engineering Division.
3. All Section Corners, Quarter Section Corners, and Aliquot Corners set are required to have a Monument Record filed with the State of Colorado pursuant to Title 38, Article 53, Colorado Revised Statutes (1994). A copy of said Monument Record shall be submitted to the Department of Public Works, Engineering Division within thirty days of submittal to the State.
4. All monuments are to be set by or under the direct supervision of a Professional Land Surveyor licensed in the State of Colorado.
5. Within thirty calendar days of completion, the Professional Land Surveyor responsible for the monumentation project shall provide to the City a letter of certification stating that the work has been completed in accordance with all approved City Monumentation Requirements.
6. Asphalt patchback is to be per the current City of Wheat Ridge typical HMA Asphalt Detail.